

# Beaucatcher Greenway Pedestrian Count

**Time Period:** Monday, November 27, 2017 12:00 A.M. – Monday, December 4, 2017 12:00 A.M.

**Location:** About one hundred yards from the end of White Fawn Drive on the Beaucatcher Greenway.



(Image: Google Maps)

**Equipment:** EcoCounter Pyro Counter

The Pyro Counter is able to count bicyclists, pedestrians, skateboarders, rollerbladers, or anyone who passes within approximately 16.5 feet of the equipment. However, the device is unable to differentiate between the different users and simply counts them as general users.

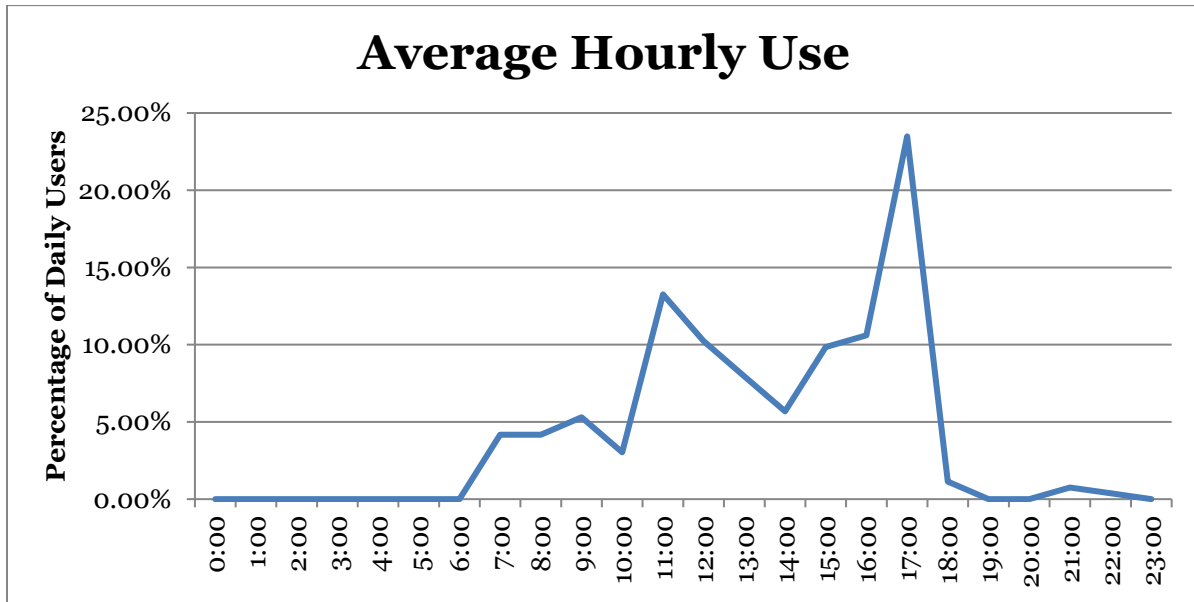
Possible sources of error include facility-users walking side-by-side or very close to each other; this is likely to include people walking or running side-by-side, children being held by a parent or walking along side of them, or dense groups of users. It is unclear how many users are likely to have been missed due to these circumstances and there has been no effort to make up for this likely discrepancy.

## Results

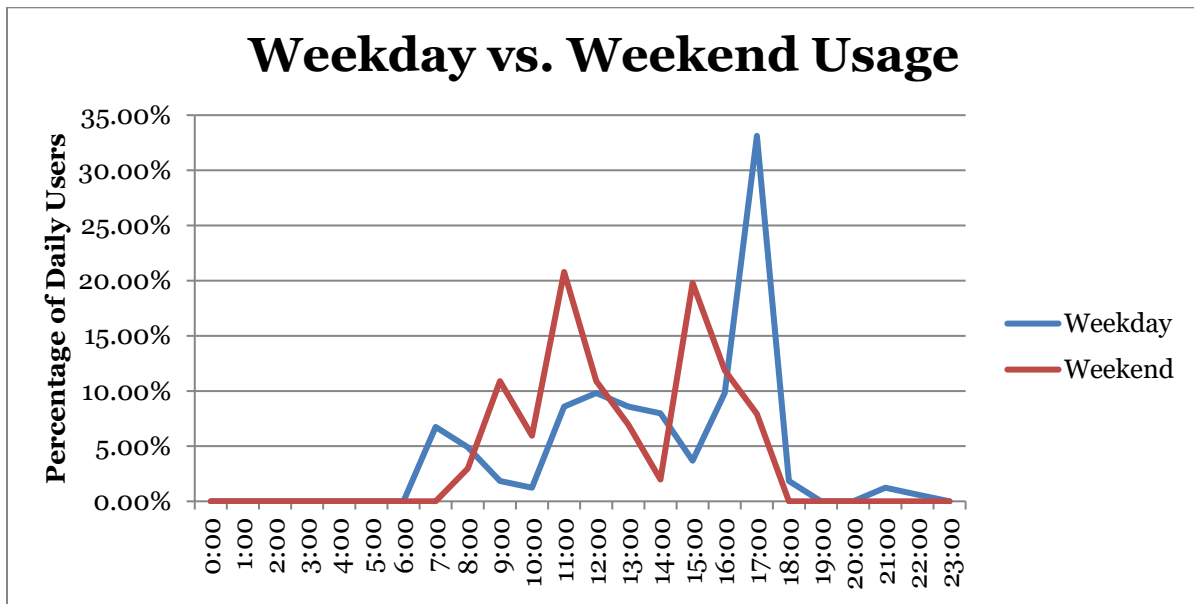
<b>Total Users</b>	<b>264</b>
<b>Users/Hour</b>	<b>1.6</b>
<b>Peak 24-Hour Usage</b>	<b>67</b>
<b>Peak Day</b>	<b>Saturday, December 2<sup>nd</sup></b>
<b>Peak 2-Hour Period</b>	<b>29</b>
<b>Peak 2-Hour Day &amp; Time</b>	<b>4:00 – 6:00 P.M. Friday, December 1<sup>st</sup></b>

## Patterns of Use

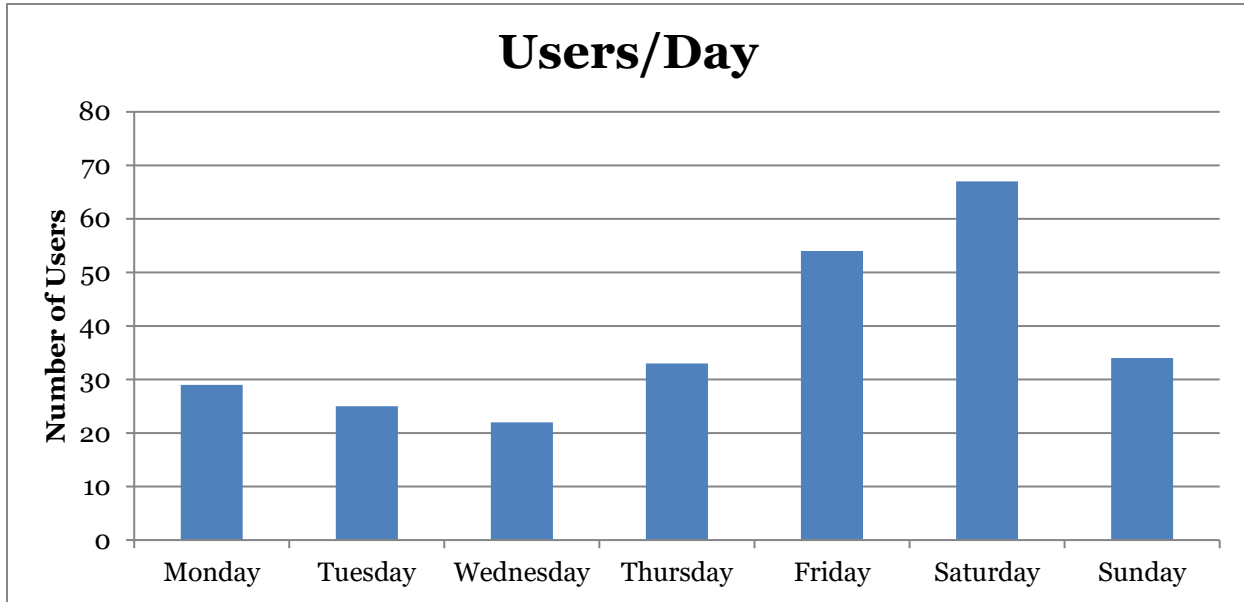
The following chart illustrates the average use of the sidewalk at the count location. This includes both weekday and weekend data and has greater weekday representation.



The second chart illustrates the different pattern of usage between the weekday and weekend.



The third chart shows users/day.



## Notes

<b>26</b> Clear Actual: <b>55°</b>   <b>38°</b> 0.00 in Average: <b>55°</b>   <b>33°</b> 0.13 in	<b>27</b> Clear Actual: <b>62°</b>   <b>30°</b> 0.00 in Average: <b>55°</b>   <b>33°</b> 0.13 in	<b>28</b> Clear Actual: <b>62°</b>   <b>26°</b> 0.00 in Average: <b>54°</b>   <b>33°</b> 0.14 in	<b>29</b> Clear Actual: <b>67°</b>   <b>29°</b> 0.00 in Average: <b>54°</b>   <b>33°</b> 0.14 in	<b>30</b> Rain Actual: <b>64°</b>   <b>31°</b> T in Average: <b>54°</b>   <b>32°</b> 0.14 in		
Sunday	Monday	Tuesday	Wednesday	Thursday	<b>1</b> Partly Cloudy Actual: <b>66°</b>   <b>47°</b> 0.00 in Average: <b>53°</b>   <b>32°</b> 0.13 in	<b>2</b> Partly Cloudy Actual: <b>61°</b>   <b>44°</b> 0.00 in Average: <b>53°</b>   <b>32°</b> 0.13 in
<b>3</b> Fog Actual: <b>62°</b>   <b>37°</b> 0.00 in Average: <b>53°</b>   <b>32°</b> 0.14 in	<b>4</b> Scattered Clouds Actual: <b>57°</b>   <b>31°</b> 0.00 in Average: <b>52°</b>   <b>31°</b> 0.13 in	<b>5</b> Overcast Forecast: <b>59°</b>   <b>34°</b> 0.59 in Average: <b>53°</b>   <b>28°</b> 0.15 in	<b>6</b> Mostly Cloudy Forecast: <b>48°</b>   <b>32°</b> 0.0 in Average: <b>52°</b>   <b>31°</b> 0.12 in	<b>7</b> Partly Cloudy Forecast: <b>47°</b>   <b>29°</b> 0.0 in Average: <b>51°</b>   <b>31°</b> 0.13 in	<b>8</b> Overcast Forecast: <b>41°</b>   <b>21°</b> 0.0 in Average: <b>51°</b>   <b>31°</b> 0.12 in	<b>9</b> Mostly Cloudy Forecast: <b>41°</b>   <b>21°</b> 0.0 in Average: <b>51°</b>   <b>30°</b> 0.13 in